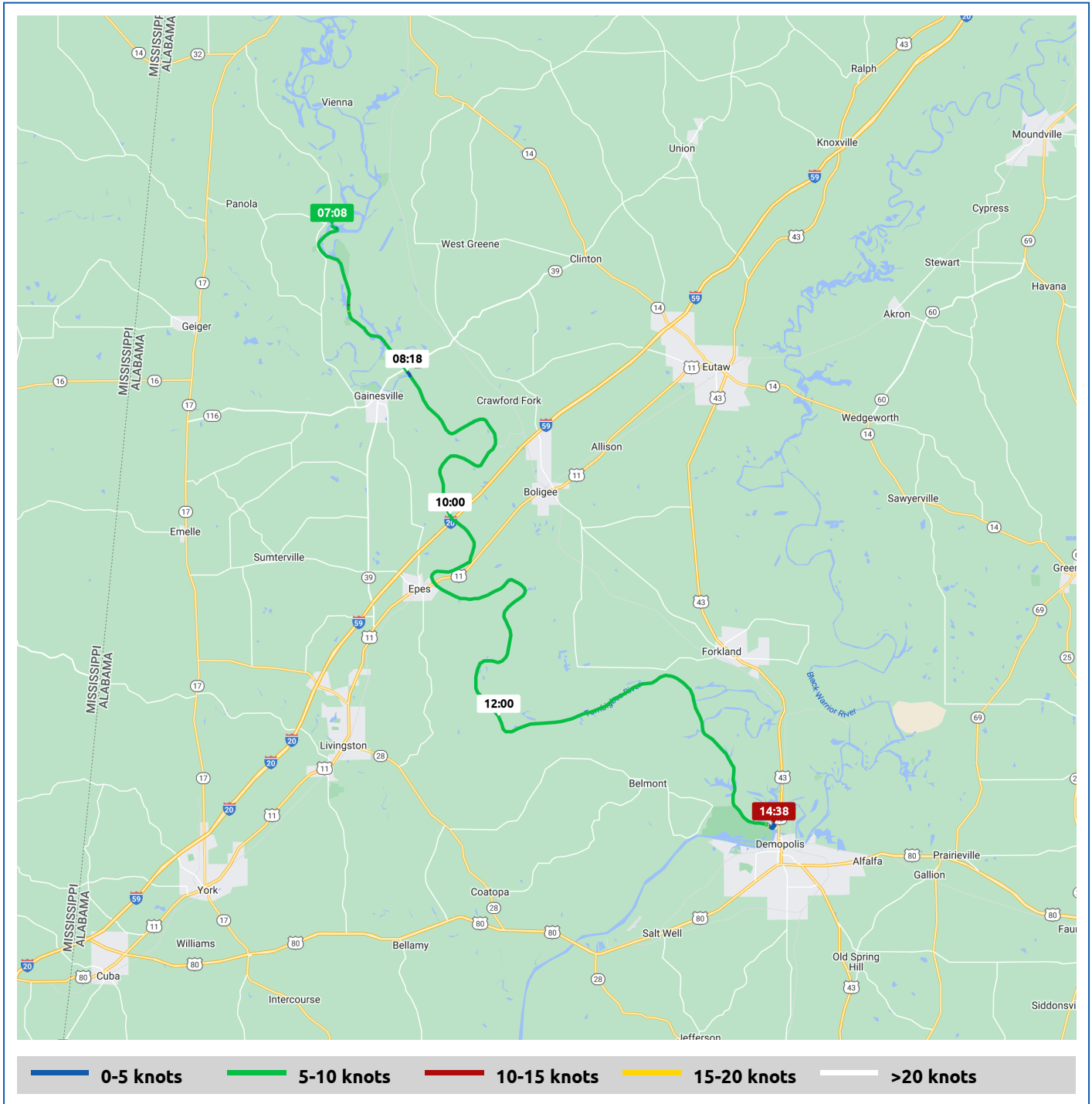


# No Agenda

1 November 2022



Voyages	Underway (hours)	Duration (hours)	Distance (nm)	Average Speed (knots)	Max Speed (knots)
2	6:42	7:44	50.9	7.6	8.3



# No Agenda

1 November 2022



Voyage	Skipper	Passengers	Commenced	Completed
Tombigbee River to Demopolis Yacht Basin	Michael Uding		06:53	14:38



## Weather on arrival

67.2°F, Wind 2kn N

Voyage Log	Time	From Start		Interval
		Duration (hours)	Distance (nm)	Avg Speed (knots)
Started voyage at Tombigbee River	06:53	0:00		
50.3°F, Wind 1kn N	06:58	0:05		
32° 52.30' N, 88° 10.75' W	07:53	1:00	5.0	5.0
Passed under Alabama Highway 39 Bridge	08:16	1:23	8.0	7.7
57.2°F, Wind 2kn NNE	09:05	2:12		
32° 48.05' N, 88° 4.19' W	09:16	2:23	13.1	5.1
Passed under Route 20	10:02	3:08	19.1	8.0
Passed under Dr Martin Luther King Junior Highway	10:34	3:40	23.3	7.7
64.7°F, Wind 2kn NE	11:05	4:12		
32° 38.44' N, 88° 3.73' W	11:34	4:40	31.1	7.9
32° 36.49' N, 87° 59.12' W	12:34	5:40	38.9	7.8
70.0°F, Wind 3kn NNE	13:15	6:22		
32° 34.42' N, 87° 52.61' W	13:34	6:40	46.8	7.9
Arrived Demopolis Yacht Basin	14:17	7:24	50.7	5.4
Departed Tombigbee River	14:17	7:24	50.7	1.4
67.2°F, Wind 2kn N	14:38	7:44		
Stopped Voyage at Demopolis Yacht Basin	14:38	7:44	50.9	0.5
Voyage stopped by Nebo	14:38	7:44	50.9	0.0
32° 31.84' N, 87° 50.52' W	15:17	8:24	50.9	0.0

# No Agenda

1 November 2022





Voyage Log	Time	From Start		Interval
		Duration (hours)	Distance (nm)	Avg Speed (knots)
71.3°F, Wind 3kn N	15:20	8:27		
32° 31.84' N, 87° 50.52' W	16:17	9:24	50.9	0.0
32° 31.84' N, 87° 50.52' W	17:17	10:24	50.9	0.0
69.3°F, Wind 3kn N	17:30	10:37		
32° 31.84' N, 87° 50.52' W	18:17	11:24	50.9	0.0



# No Agenda

1 November 2022



Voyage	Skipper	Passengers	Commenced	Completed
Demopolis Yacht Basin to Demopolis Yacht Basin	Michael Uding		16:40	16:40

 <b>Weather on departure</b> 71.2°F, Wind 3kn N	 <b>Weather on arrival</b> 71.2°F, Wind 3kn N
--	--

Voyage Log	Time	From Start		Interval
		Duration (hours)	Distance (nm)	Avg Speed (knots)
Started voyage at Demopolis Yacht Basin	16:40	0:00		
 71.2°F, Wind 3kn N	16:40	0:00		
Stopped Voyage at Demopolis Yacht Basin	16:40	0:00	0.0	0.0
In Pen	16:40	0:00	0.0	0.0
 71.2°F, Wind 3kn N	16:40	0:00		