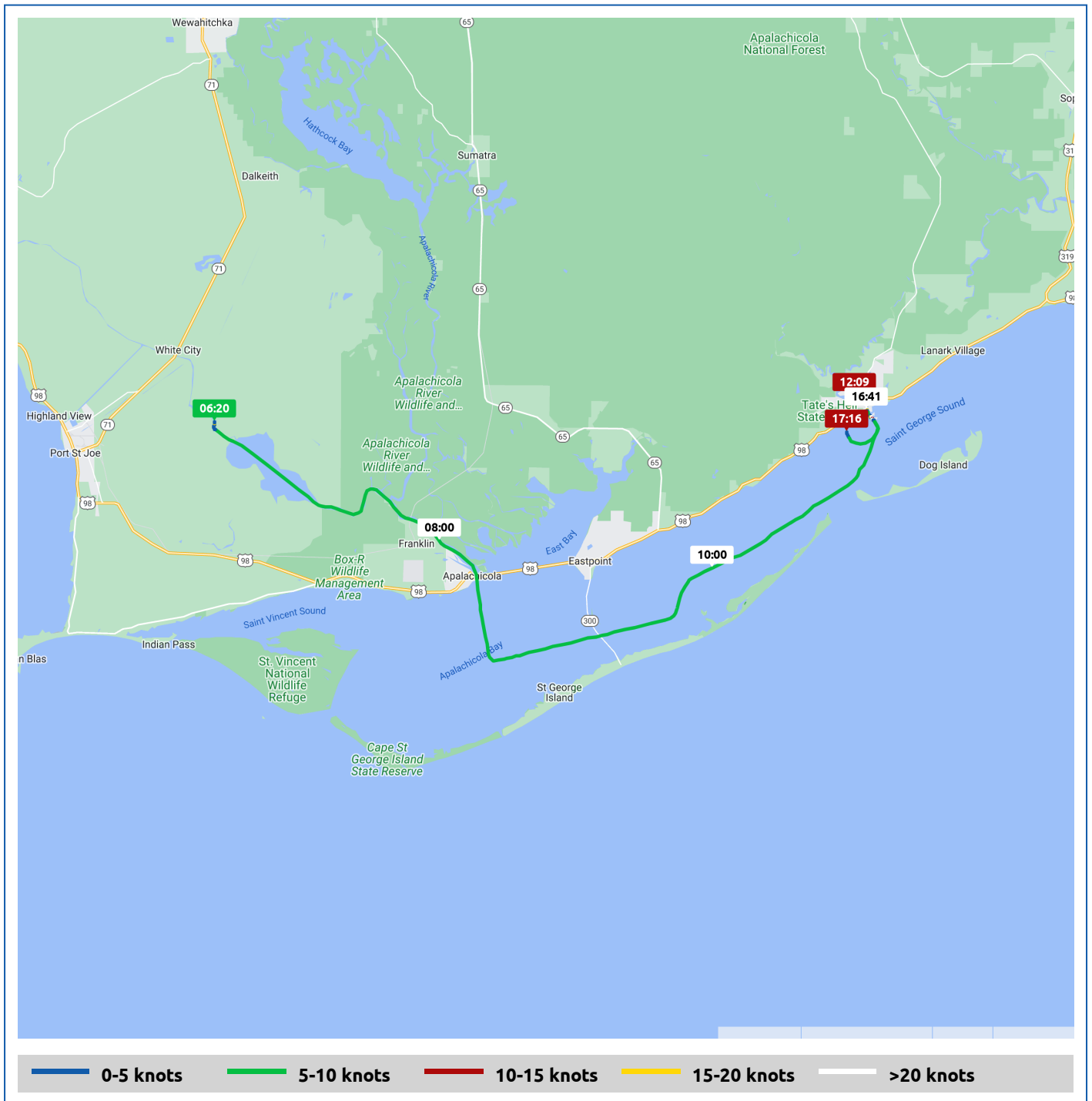


No Agenda

13 November 2022



Voyages	Underway (hours)	Duration (hours)	Distance (nm)	Average Speed (knots)	Max Speed (knots)
2	5:56	6:54	43.8	7.4	9.8



No Agenda

13 November 2022



Voyage	Skipper	Passengers	Commenced	Completed
29° 50.00' N, 85° 11.43' W to Moorings of Carrabelle	Michael Uding		06:20	13:09



Weather on arrival

58.6°F, Wind 9kn N

Voyage Log	Time	From Start		Interval
		Duration (hours)	Distance (nm)	Avg Speed (knots)
Started voyage at 29° 50.00' N, 85° 11.43' W	06:20	0:00		
45.8°F, Wind 10kn N	06:26	0:05		
29° 46.19' N, 85° 5.02' W	08:20	1:00	7.0	7.0
Arrived Apalachicola Bay	09:13	1:52	14.6	8.6
49.6°F, Wind 11kn N	09:33	2:12		
29° 40.93' N, 84° 53.25' W	10:13	2:52	22.6	8.0
Departed Apalachicola Bay	10:16	2:55	23.0	8.0
29° 44.87' N, 84° 45.09' W	11:16	3:55	31.2	8.2
54.8°F, Wind 11kn N	11:38	4:17		
29° 49.94' N, 84° 39.47' W	12:16	4:55	38.7	7.5
Arrived Moorings of Carrabelle	12:38	5:17	40.3	4.3
58.6°F, Wind 9kn N	13:09	5:48		
Stopped Voyage at Moorings of Carrabelle	13:09	5:48	40.5	0.3

No Agenda

13 November 2022





Voyage	Skipper	Passengers	Commenced	Completed
29° 50.95' N, 84° 39.92' W to 29.8267°, -84.6820°	Michael Uding		16:34	17:39



Weather on arrival

60.6°F, Wind 11kn N

Voyage Log	Time	From Start		Interval
		Duration (hours)	Distance (nm)	Avg Speed (knots)
Started voyage at 29° 50.95' N, 84° 39.92' W	16:34	0:00		
 61.9°F, Wind 10kn N	16:39	0:05		
29° 49.60' N, 84° 40.92' W	17:34	1:00	3.3	3.3
 60.6°F, Wind 11kn N	17:39	1:05		
Stopped Voyage	17:39	1:05	3.3	0.0