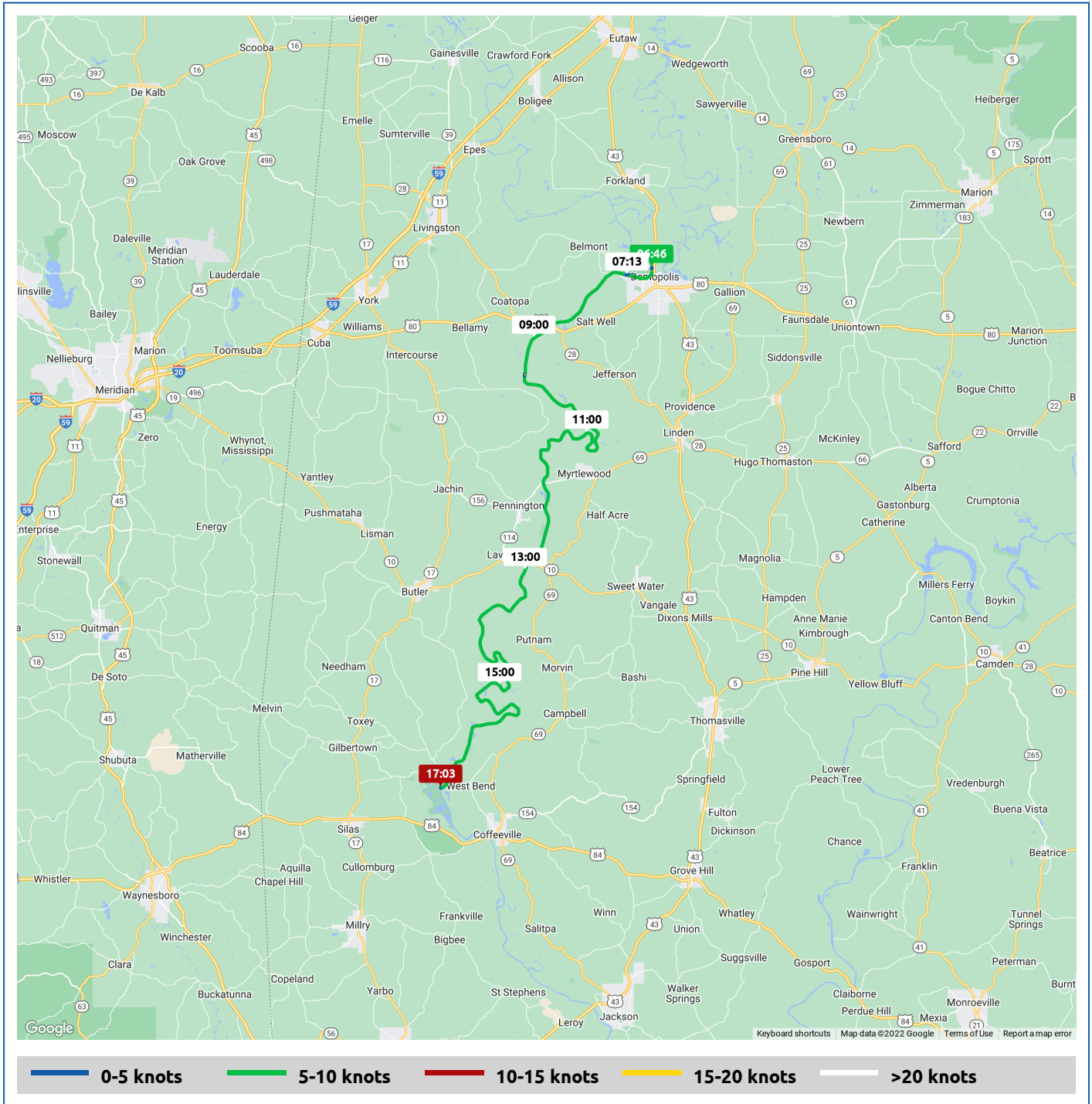


No Agenda

2 November 2022



Voyages	Underway (hours)	Duration (hours)	Distance (nm)	Average Speed (knots)	Max Speed (knots)
1	9:44	11:29	79.9	8.2	9.7











No Agenda

2 November 2022



Voyage	Skipper	Passengers	Commenced	Completed
Demopolis Yacht Basin to Tombigbee River	Michael Uding		06:39	18:08


 Weather on departure 54.7°F, Wind 2kn N	 Weather on arrival 70.2°F, Wind 3kn NNE
--	--

Voyage Log	Time	From Start		Interval
		Duration (hours)	Distance (nm)	Avg Speed (knots)
Started voyage at Demopolis Yacht Basin	06:39	0:00		
 54.7°F, Wind 2kn N	06:39	0:00		
Departed Demopolis Yacht Basin	06:48	0:08	0.2	1.0
32° 31.30' N, 87° 53.26' W	07:48	1:08	3.1	2.9
 58.9°F, Wind 2kn N	08:42	2:03		
Passed under U.S. Highway 80	08:46	2:07	10.8	7.9
32° 21.97' N, 88° 0.89' W	09:46	3:07	18.1	7.2
32° 16.96' N, 87° 56.64' W	10:46	4:07	26.4	8.3
 67.1°F, Wind 2kn NNE	10:47	4:08		
32° 16.04' N, 88° 0.97' W	11:46	5:07	34.6	8.2
Passed under Meridian and Bidgee Bridge	12:01	5:22	36.6	8.3
 73.2°F, Wind 3kn NNE	12:49	6:09		
Passed under State Highway 10 Bridge	12:56	6:17	44.3	8.3
32° 2.52' N, 88° 6.81' W	13:56	7:17	52.9	8.6
 76.3°F, Wind 3kn NNE	14:49	8:10		
31° 57.24' N, 88° 4.80' W	14:56	8:17	61.6	8.8
31° 55.40' N, 88° 4.31' W	15:56	9:17	70.5	8.9
 75.9°F, Wind 4kn NNE	16:55	10:16		
31° 49.55' N, 88° 10.35' W	16:56	10:17	79.3	8.8

No Agenda

2 November 2022



Voyage Log	Time	From Start		Interval
		Duration (hours)	Distance (nm)	Avg Speed (knots)
31° 49.40' N, 88° 10.85' W	17:56	11:17	79.9	0.5
 70.2°F, Wind 3kn NNE	18:08	11:29		
Stopped Voyage at Tombigbee River	18:08	11:29	79.9	0.0
At Anchor	18:08	11:29	79.9	0.0