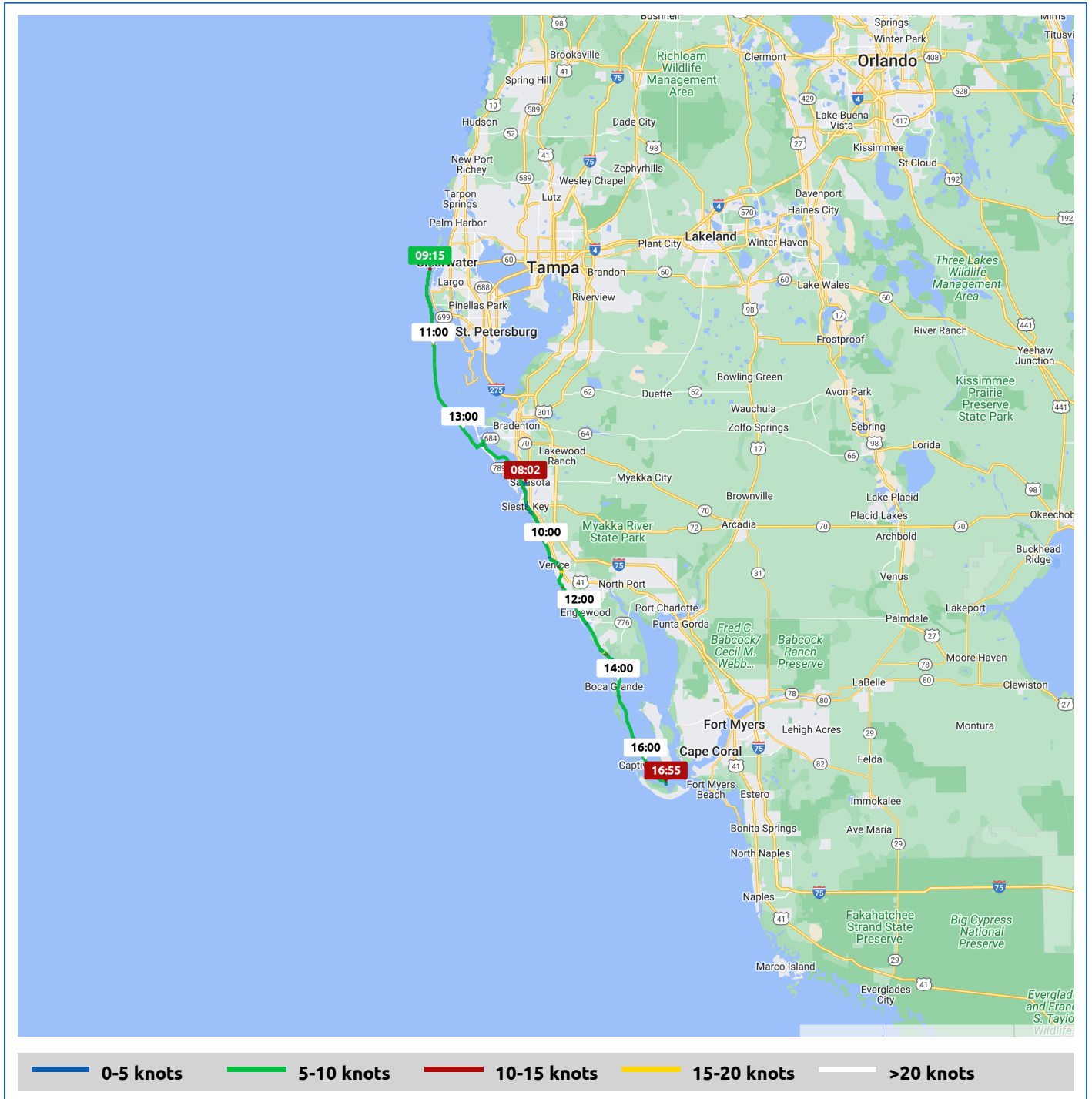


No Agenda

27 November 2022



Voyages	Underway (hours)	Duration (hours)	Distance (nm)	Average Speed (knots)	Max Speed (knots)
2	14:59	33:05	107.6	7.2	9.7














No Agenda

27 November 2022



Voyage	Skipper	Passengers	Commenced	Completed
Saturday morning voyage	Michael Uding		09:15	08:02

 Weather on departure 21.80°C, Wind 9.5 km/h E	 Weather on arrival 23.44°C, Wind 13.6 km/h S
--	---

Voyage Log	Time	From Start		Interval
		Duration (hours)	Distance (nm)	Avg Speed (knots)
Started voyage at 27° 56.81' N, 82° 51.19' W	09:15	0:00		
 21.80°C, Wind 9.5 km/h E	09:15	0:00		
27° 49.36' N, 82° 50.96' W	10:15	1:00	7.6	7.6
 22.55°C, Wind 9.6 km/h ESE	10:15	1:00		
 22.70°C, Wind 10.3 km/h ESE	11:15	2:00		
27° 41.55' N, 82° 50.43' W	11:15	2:00	15.4	7.8
 22.83°C, Wind 9.4 km/h SE	12:15	3:00		
27° 33.78' N, 82° 48.83' W	12:15	3:00	23.5	8.0
 23.90°C, Wind 8.5 km/h SSW	13:15	4:00		
27° 27.57' N, 82° 43.38' W	13:15	4:00	31.4	7.9
Arrived Sarasota Bay	14:06	4:50	37.9	7.7
 25.57°C, Wind 10.1 km/h SSW	14:15	5:00		
Departed Sarasota Bay	15:04	5:49	45.6	7.9
 26.44°C, Wind 11.0 km/h SW	15:15	6:00		
Arrived Marina Jack	15:16	6:00	46.6	5.0
27° 19.92' N, 82° 32.71' W	08:02	22:46	46.7	0.0
 23.44°C, Wind 13.6 km/h S	08:02	22:46		
 23.45°C, Wind 13.6 km/h S	08:02	22:47		
Stopped voyage at Marina Jack	08:02	22:47	46.7	0.0

No Agenda

27 November 2022



Voyage	Skipper	Passengers	Commenced	Completed
Marina Jack - Pine Island Sound	Michael Uding		08:02	18:21








Weather on departure

23.45°C, Wind 13.6 km/h S



Weather on arrival

24.38°C, Wind 11.6 km/h SW

Voyage Log	Time	From Start		Interval
		Duration (hours)	Distance (nm)	Avg Speed (knots)
Started voyage at 27° 19.92' N, 82° 32.71' W	08:02	0:00		
 23.45°C, Wind 13.6 km/h S	08:02	0:00		
Departed Marina Jack	08:10	0:07	0.2	1.4
Arrived Roberts Bay	08:34	0:31	2.6	5.9
Departed Roberts Bay	08:38	0:35	3.0	7.0
 24.62°C, Wind 16.9 km/h SSW	09:02	1:00		
Arrived Little Sarasota Bay	09:17	1:14	6.9	5.9
Departed Little Sarasota Bay	09:21	1:18	7.4	7.5
Arrived Blackburn Bay	10:01	1:58	12.2	7.3
 24.55°C, Wind 18.8 km/h SSW	10:02	2:00		
Departed Blackburn Bay	10:05	2:02	12.8	7.9
Arrived Roberts Bay	10:26	2:24	15.2	6.7
Departed Roberts Bay	10:30	2:28	15.6	6.8
 26.06°C, Wind 19.9 km/h SSW	11:02	3:00		
27° 0.73' N, 82° 24.63' W	11:30	3:28	22.2	6.5
Arrived Lemon Bay	11:31	3:28	22.2	4.2
 26.02°C, Wind 18.7 km/h SSW	12:02	4:00		
26° 54.69' N, 82° 20.14' W	12:31	4:28	29.4	7.2
Departed Lemon Bay	12:52	4:49	32.1	7.7

No Agenda

27 November 2022



Voyage Log	Time	From Start		Interval
		Duration (hours)	Distance (nm)	Avg Speed (knots)
26.47°C, Wind 18.7 km/h SW	13:02	5:00		
Arrived Charlotte Harbor	13:26	5:23	35.8	6.5
Arrived Gasparilla Sound	13:26	5:23	35.8	3.1
Arrived Charlotte Harbor	13:52	5:49	39.1	7.6
26.14°C, Wind 17.8 km/h SW	14:02	6:00		
Departed Charlotte Harbor	14:29	6:26	43.6	7.3
Arrived Pine Island Sound	14:29	6:26	43.6	8.1
25.21°C, Wind 15.5 km/h SW	15:02	7:00		
26° 35.47' N, 82° 11.60' W	15:29	7:26	51.0	7.4
24.98°C, Wind 14.1 km/h SW	16:02	8:00		
26° 29.34' N, 82° 7.60' W	16:29	8:26	58.5	7.5
Arrived Shallow Mouth	16:51	8:48	60.8	6.3
Arrived Pine Island Sound	16:55	8:53	60.8	0.3
24.81°C, Wind 13.8 km/h SW	17:04	9:01		
26° 28.07' N, 82° 5.56' W	18:02	9:59	60.8	0.0
24.46°C, Wind 12.0 km/h SW	18:05	10:02		
24.38°C, Wind 11.6 km/h SW	18:21	10:18		
Stopped voyage at Pine Island Sound	18:21	10:18	60.8	0.0