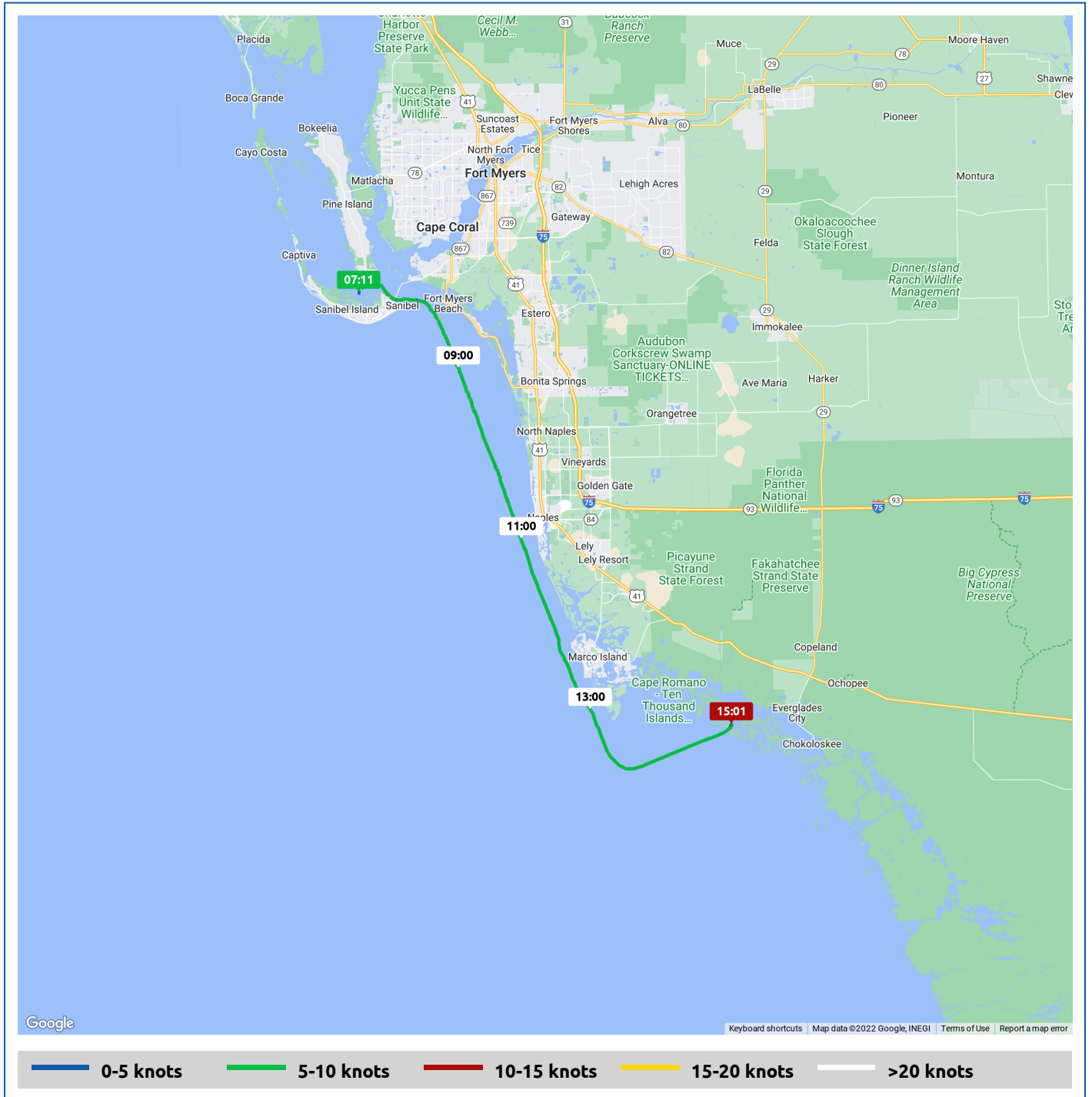


# No Agenda

28 November 2022



Voyages	Underway (hours)	Duration (hours)	Distance (nm)	Average Speed (knots)	Max Speed (knots)
1	7:44	7:50	61.9	8.0	9.7














# No Agenda

28 November 2022



Voyage	Skipper	Passengers	Commenced	Completed
Monday morning voyage	Michael Uding		07:11	15:02

 <b>Weather on departure</b> 22.63°C, Wind 6.5 km/h NNW	 <b>Weather on arrival</b> 26.11°C, Wind 12.1 km/h NW
--	--

Voyage Log	Time	From Start		Interval
		Duration (hours)	Distance (nm)	Avg Speed (knots)
Arrived Shallow Mouth	07:11	0:00		
 22.63°C, Wind 6.5 km/h NNW	07:11	0:00		
Arrived Pine Island Sound	07:21	0:10	0.1	0.3
Departed Pine Island Sound	07:57	0:46	4.4	7.3
 22.34°C, Wind 7.8 km/h NNE	08:11	1:00		
26° 21.74' N, 81° 56.04' W	08:57	1:46	13.2	8.8
 24.06°C, Wind 7.7 km/h N	09:11	2:00		
26° 14.17' N, 81° 52.92' W	09:57	2:46	21.3	8.1
 24.51°C, Wind 7.5 km/h NW	10:11	3:00		
26° 6.88' N, 81° 49.95' W	10:57	3:46	29.1	7.8
 25.53°C, Wind 8.4 km/h NW	11:11	4:00		
25° 59.59' N, 81° 46.92' W	11:57	4:46	36.9	7.8
 25.39°C, Wind 8.9 km/h NW	12:11	5:00		
25° 52.00' N, 81° 43.29' W	12:57	5:46	45.2	8.3
 25.33°C, Wind 9.5 km/h NW	13:11	6:00		
25° 47.18' N, 81° 37.20' W	13:57	6:46	54.1	8.9
 26.02°C, Wind 10.6 km/h WNW	14:11	7:00		
25° 50.45' N, 81° 29.46' W	14:57	7:46	61.9	7.8
 26.11°C, Wind 12.1 km/h NW	15:02	7:50		

# No Agenda

28 November 2022



Voyage Log	Time	From Start		Interval
		Duration (hours)	Distance (nm)	Avg Speed (knots)
Stopped voyage at 25° 50.46' N, 81° 29.46' W	15:02	7:50	61.9	0.2