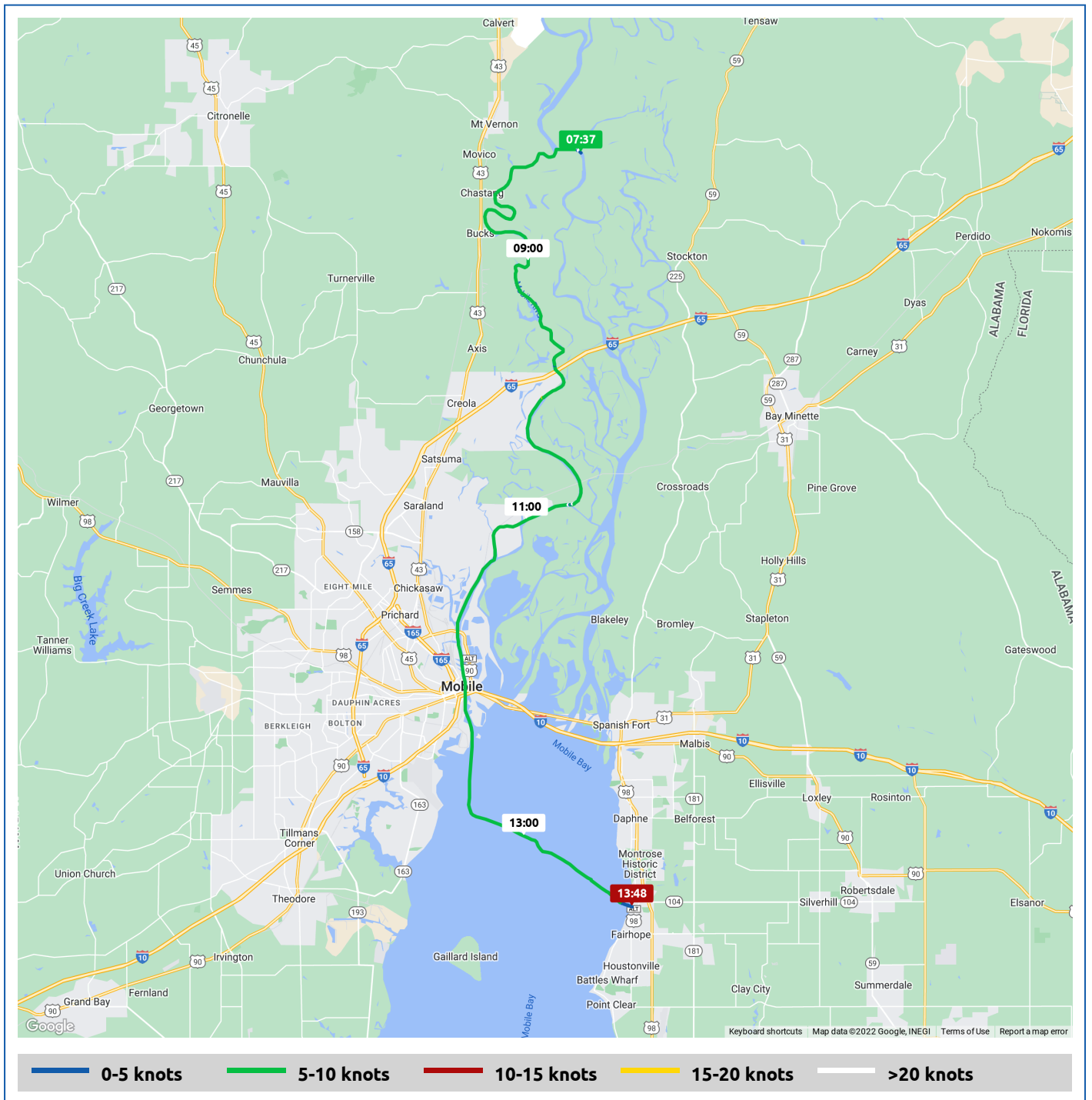


No Agenda

4 November 2022



Voyages	Underway (hours)	Duration (hours)	Distance (nm)	Average Speed (knots)	Max Speed (knots)
1	6:11	7:25	48.6	7.8	11.1



No Agenda

4 November 2022







Voyage	Skipper	Passengers	Commenced	Completed
31° 3.90' N, 87° 56.61' W to Eastern Shore Marine	Michael Uding		07:27	14:53



Weather on arrival


76.4°F, Wind 10kn ESE

Voyage Log	Time	From Start		Interval
		Duration (hours)	Distance (nm)	Avg Speed (knots)
Started voyage at 31° 3.90' N, 87° 56.61' W	07:27	0:00		
 61.8°F, Wind 5kn ESE	07:33	0:05		
Arrived Tombigbee River	07:47	0:19	1.0	3.2
Departed Tombigbee River	07:47	0:20	1.1	7.8
31° 0.65' N, 87° 59.96' W	08:47	1:20	9.4	8.3
 70.4°F, Wind 7kn ESE	09:38	2:11		
Passed under General WK Wilson Jr. Bridge	09:46	2:18	17.2	8.0
30° 49.29' N, 87° 57.24' W	10:46	3:18	25.0	7.8
Arrived Mobile River	11:27	3:59	30.5	8.2
 76.0°F, Wind 9kn SE	11:48	4:21		
Departed Mobile River	12:18	4:50	37.4	8.1
30° 34.31' N, 87° 57.18' W	13:18	5:50	45.3	7.9
Arrived Eastern Shore Marine	13:49	6:22	48.6	6.1
Departed Eastern Shore Marine	13:51	6:23	48.6	0.0
Arrived Fly Creek Marina	13:52	6:24	48.6	0.0
Departed Fly Creek Marina	13:52	6:24	48.6	0.0
Arrived Eastern Shore Marine	13:52	6:24	48.6	0.0
 75.8°F, Wind 10kn ESE	13:58	6:30		
Departed Eastern Shore Marine	14:28	7:00	48.6	0.0

No Agenda

4 November 2022



Voyage Log	Time	From Start		Interval
		Duration (hours)	Distance (nm)	Avg Speed (knots)
Arrived Eastern Shore Marine	14:29	7:01	48.6	0.8
 76.4°F, Wind 10kn ESE	14:53	7:25		
Stopped Voyage at Eastern Shore Marine	14:53	7:25	48.6	0.0