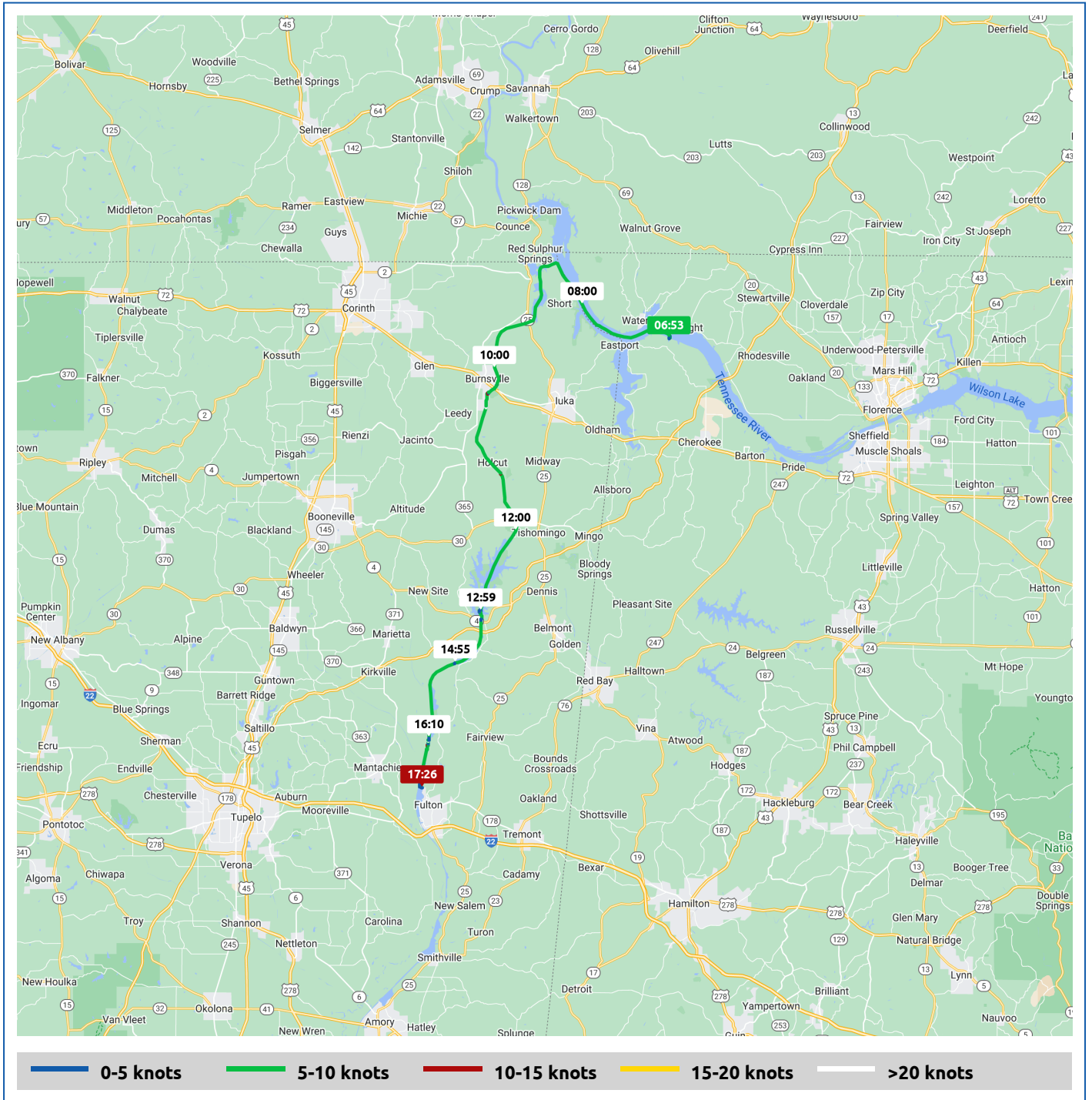


No Agenda

28 October 2022



Voyages	Underway (hours)	Duration (hours)	Distance (nm)	Average Speed (knots)	Max Speed (knots)
1	8:53	11:12	62.4	7.0	12.9



No Agenda

28 October 2022









Voyage	Skipper	Passengers	Commenced	Completed
34° 53.60' N, 88° 1.22' W to Midway Marina	Michael Uding		06:41	17:54



Weather on arrival


69.4°F, Wind 5kn ENE

Voyage Log	Time	From Start		Interval
		Duration (hours)	Distance (nm)	Avg Speed (knots)
Started voyage at 34° 53.60' N, 88° 1.22' W	06:41	0:00		
 48.8°F, Wind 5kn E	06:46	0:05		
34° 54.58' N, 88° 7.87' W	07:41	1:00	6.2	6.2
Arrived Tombigbee River	08:30	1:48	12.5	7.9
 55.4°F, Wind 6kn ESE	08:49	2:08		
Passed under Mississippi Highway Bridge	09:17	2:35	18.5	7.6
Passed under Highway 72	10:15	3:33	25.6	7.3
 64.0°F, Wind 5kn ESE	10:57	4:16		
34° 43.32' N, 88° 18.04' W	11:15	4:33	32.8	7.2
Passed under Mississippi Highway Bridge	11:52	5:10	37.3	7.2
34° 32.59' N, 88° 19.30' W	12:52	6:10	44.6	7.4
 71.8°F, Wind 5kn ESE	12:58	6:16		
34° 31.70' N, 88° 19.50' W	13:52	7:10	46.1	1.5
Passed under Mississippi Highway Bridge	14:21	7:39	46.7	1.4
Passed under Natchez Trace Parkway Bridge	14:26	7:45	47.5	7.6
 74.6°F, Wind 6kn E	15:08	8:26		
34° 27.01' N, 88° 23.83' W	15:26	8:45	52.8	5.3
34° 21.79' N, 88° 24.51' W	16:26	9:45	58.2	5.4
 72.4°F, Wind 5kn ENE	17:12	10:30		

No Agenda

28 October 2022



Voyage Log	Time	From Start		Interval
		Duration (hours)	Distance (nm)	Avg Speed (knots)
Arrived Midway Marina	17:25	10:43	62.3	4.3
 69.4°F, Wind 5kn ENE	17:54	11:12		
Stopped Voyage at Midway Marina	17:54	11:12	62.4	0.2