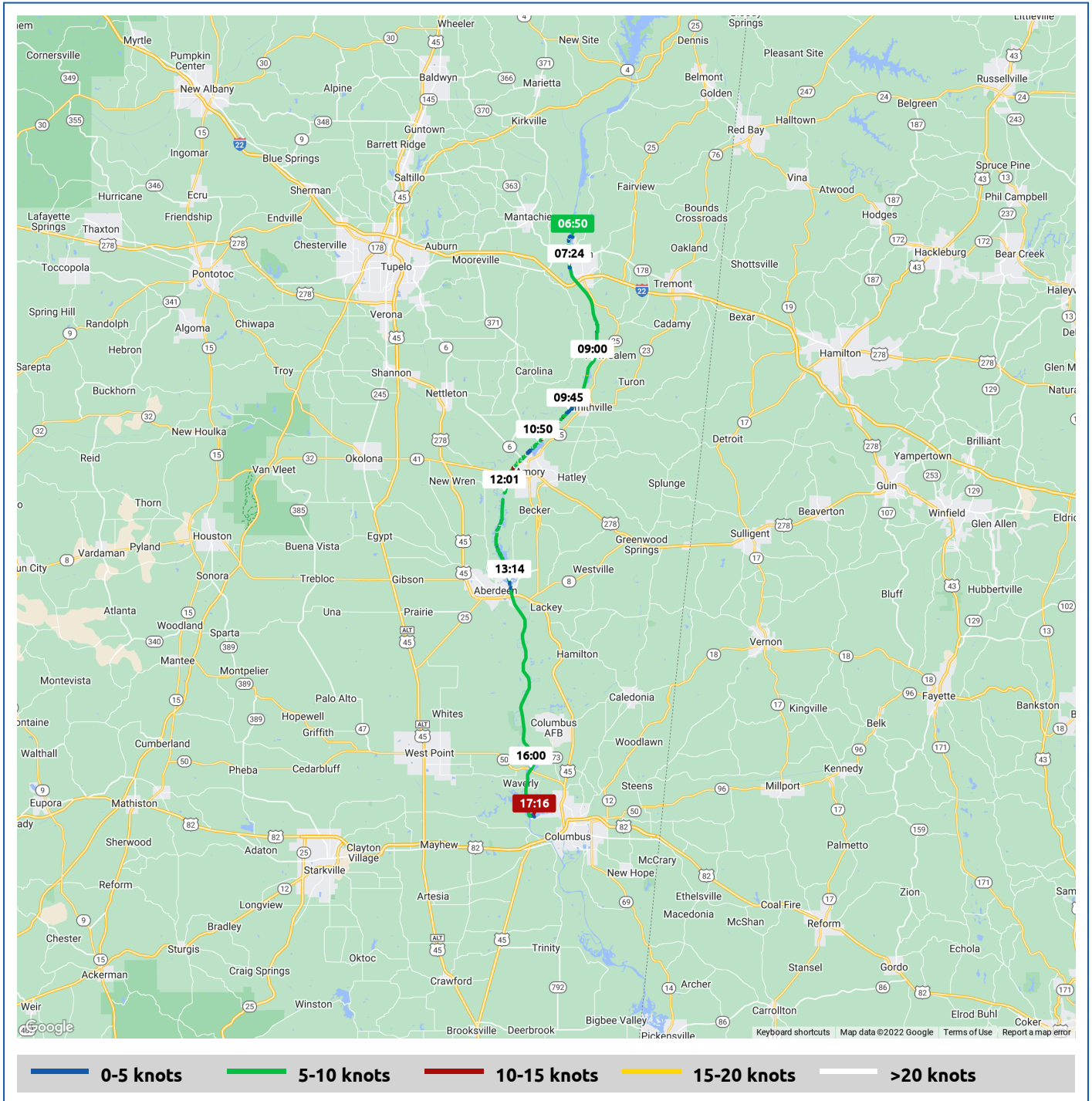


# No Agenda

30 October 2022



Voyages	Underway (hours)	Duration (hours)	Distance (nm)	Average Speed (knots)	Max Speed (knots)
1	7:42	12:01	52.0	6.7	36.6



# No Agenda

30 October 2022



Voyage	Skipper	Passengers	Commenced	Completed
Sunday morning voyage	Michael Uding		06:39	18:40



## Weather on arrival




61.1°F, Wind 4kn SW

Voyage Log	Time	From Start		Interval
		Duration (hours)	Distance (nm)	Avg Speed (knots)
Started voyage at Midway Marina	06:39	0:00		
60.9°F, Wind 9kn SE	06:44	0:05		
Departed Midway Marina	06:53	0:14	0.1	0.3
34° 14.90' N, 88° 25.34' W	07:53	1:14	3.3	3.2
Passed under U.S. Highway 78	08:00	1:21	4.1	7.1
62.3°F, Wind 9kn SE	08:45	2:05		
34° 7.82' N, 88° 23.26' W	09:00	2:21	11.0	7.0
34° 3.89' N, 88° 25.58' W	10:00	3:21	15.5	4.5
64.1°F, Wind 7kn SSE	10:45	4:05		
34° 0.68' N, 88° 29.35' W	11:00	4:21	20.0	4.5
Passed under Mississippi Highway Bridge	11:33	4:54	20.9	1.6
Passed under U.S. Highway 278 Bridge	11:47	5:08	22.4	6.5
33° 52.49' N, 88° 32.20' W	12:47	6:08	29.0	6.6
66.5°F, Wind 7kn SSW	12:52	6:13		
33° 49.76' N, 88° 31.20' W	13:47	7:08	31.9	2.9
Passed under Burlington Northern Bridge	14:08	7:29	32.3	1.1
Passed under U.S. Highway Bridge 45	14:11	7:31	32.6	8.1
69.4°F, Wind 6kn SSW	14:57	8:18		
33° 41.40' N, 88° 29.52' W	15:11	8:31	40.8	8.2

# No Agenda

30 October 2022



Voyage Log	Time	From Start		Interval
		Duration (hours)	Distance (nm)	Avg Speed (knots)
Passed under Mississippi Highway 50 Bridge	16:00	9:21	47.6	8.2
Arrived Columbus Marina	16:58	10:19	51.8	4.4
 68.4°F, Wind 6kn SW	17:07	10:28		
33° 31.29' N, 88° 28.89' W	17:58	11:19	51.9	0.1
 61.1°F, Wind 4kn SW	18:40	12:01		
Stopped Voyage at Columbus Marina	18:40	12:01	51.9	0.0
At Anchor	18:40	12:01	51.9	0.0
 62.7°F, Wind 4kn SW	19:10	12:31		