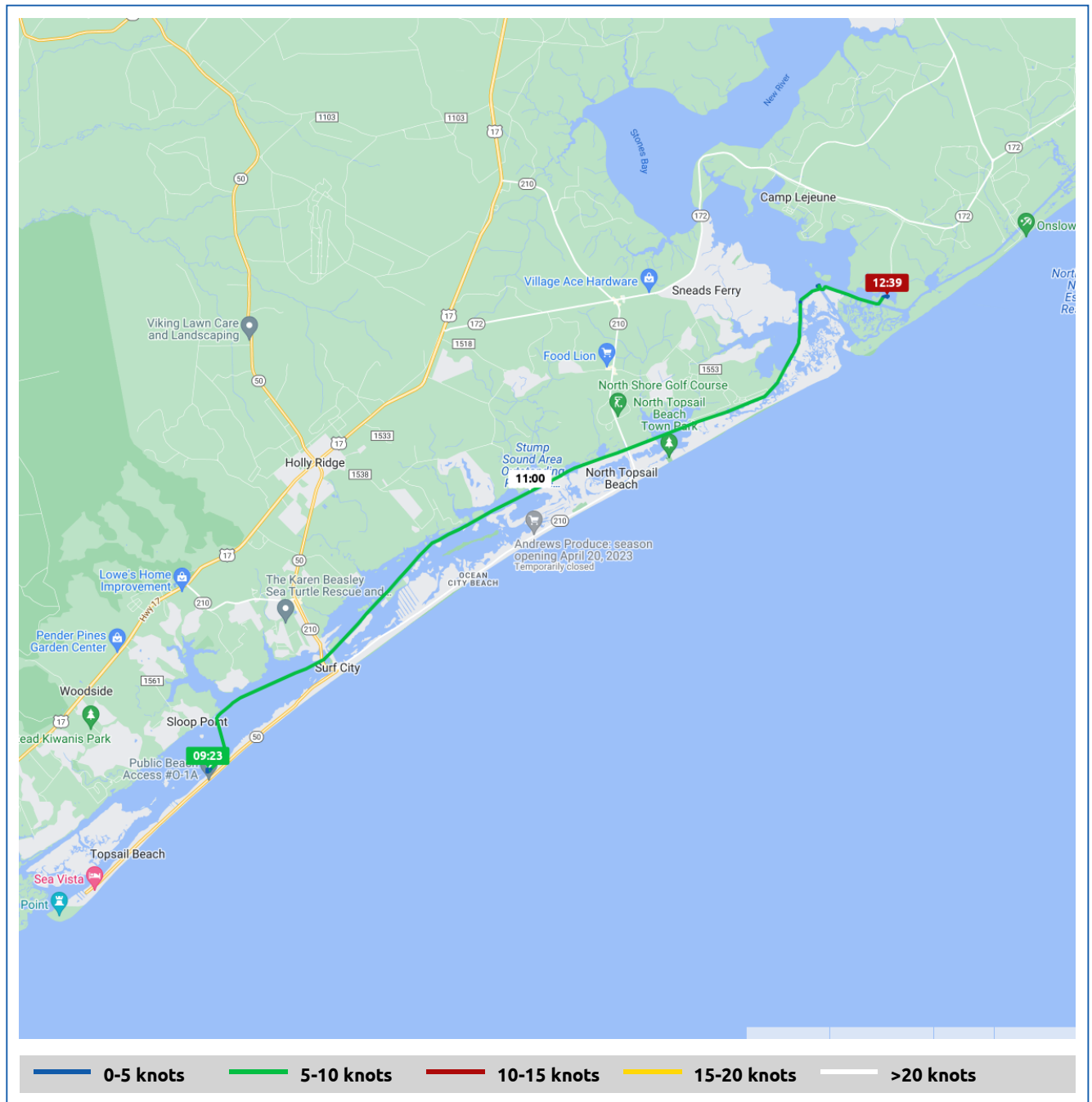


# No Agenda

29 March 2023



Voyages	Underway (hours)	Duration (hours)	Distance (nm)	Average Speed (knots)	Max Speed (knots)
1	3:04	3:21	18.5	6.0	7.5








# No Agenda

29 March 2023



Voyage	Skipper	Passengers	Commenced	Completed
Wednesday morning voyage	Michael Uding		09:23	12:44

 <b>Weather on departure</b> 10.32°C, Wind 24.1 km/h NNE	 <b>Weather on arrival</b> 14.00°C, Wind 17.8 km/h NNE
---	---

Voyage Log	Time	From Start		Interval
		Duration (hours)	Distance (nm)	Avg Speed (knots)
Started voyage at 34° 23.61' N, 77° 35.88' W	09:23	0:00		
 10.32°C, Wind 24.1 km/h NNE	09:23	0:00		
Passed under Topsail Island Bridge	10:14	0:51	4.0	4.6
Passed ICW St M 260	10:22	0:59	4.9	6.7
 10.94°C, Wind 23.7 km/h NNE	10:23	1:00		
Passed ICW St M 255	10:58	1:35	9.0	7.0
 11.86°C, Wind 21.5 km/h NNE	11:23	2:00		
Passed under Island Drive Rd Bridge	11:30	2:07	12.9	7.2
Passed ICW St M 250	11:36	2:13	13.5	6.3
Passed ICW St M 245	12:17	2:54	17.9	6.4
 13.52°C, Wind 18.3 km/h NNE	12:23	3:00		
 14.00°C, Wind 17.8 km/h NNE	12:44	3:21		
Stopped voyage at 34° 33.03' N, 77° 19.46' W	12:44	3:21	18.6	1.6